


2012 Fire Perimeters - October 11th

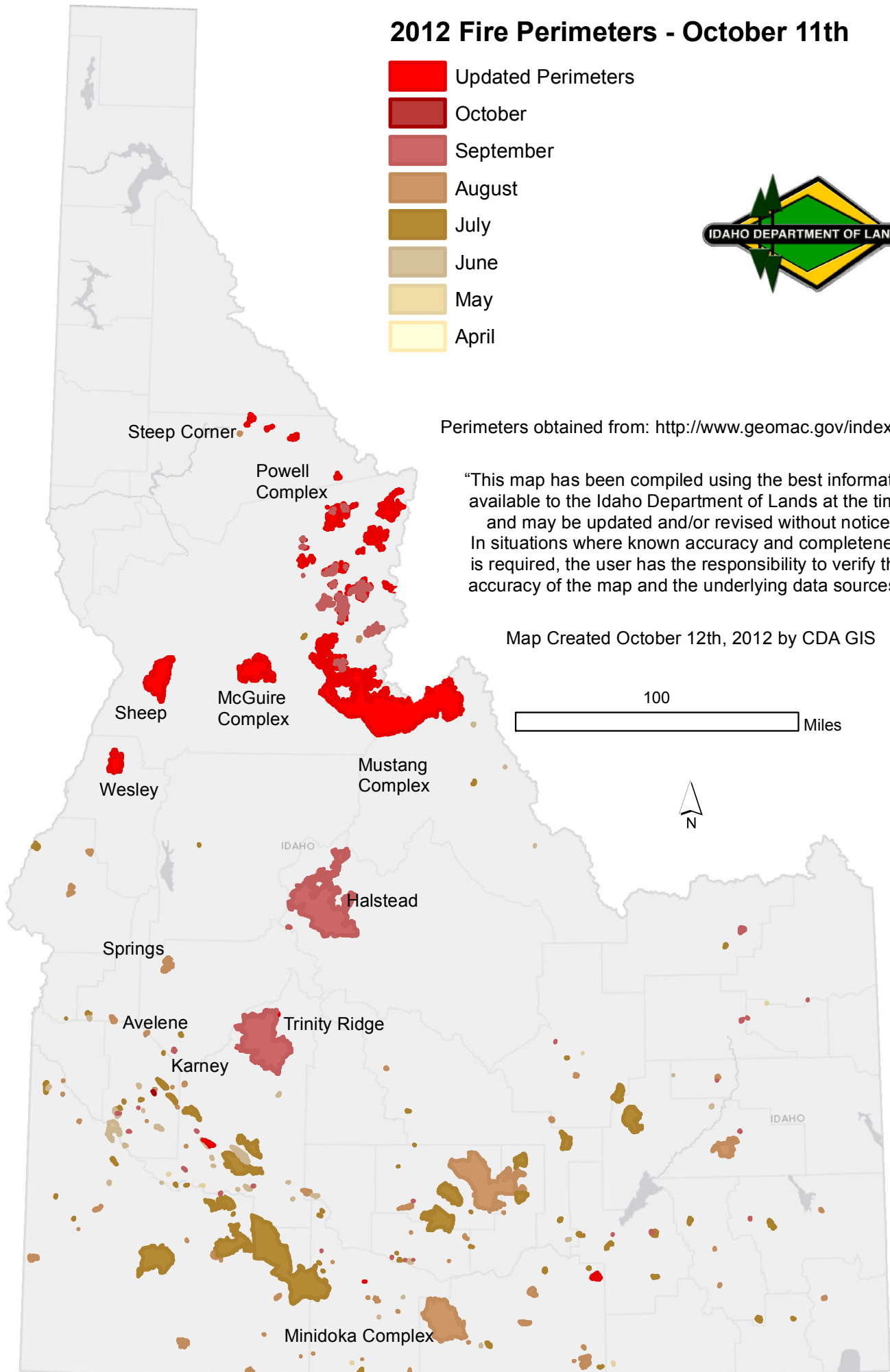



Perimeters obtained from: <http://www.geomac.gov/index.shtml>

“This map has been compiled using the best information available to the Idaho Department of Lands at the time and may be updated and/or revised without notice. In situations where known accuracy and completeness is required, the user has the responsibility to verify the accuracy of the map and the underlying data sources.”

Map Created October 12th, 2012 by CDA GIS

100



Acres Burned by Ownership

Land Manager	Sum of Acres	
BLM	600,503	BLM: lands that are managed by the U.S. Bureau of Land Management.
BOR	4,632	BOR: lands that are managed by or withdrawn to the U.S. Bureau of Reclamation.
DOE	4,409	DOE: lands that are managed by or withdrawn to the U.S. Department of Energy
HSTRCWTR	571	HSTRCWTR: areas that are shown as surveyed water on the BLM Master Title Plats (MTPs). These areas DO NOT represent modern hydrographic features and should NOT be used as water in cartographic products.
IR	21,145	IR: lands within an Indian Reservation boundary and are managed by a Tribe.
LU_DOI	64	LU_DOI: lands that are Bankhead Jones lands
LU_USDA	6	LU_USDA: lands that are National Grasslands, which are managed by the U.S. Forest Service.
MIL	29,997	MIL: lands that are managed by or withdrawn to the U.S. Department of Defense
NPS	9,377	NPS: lands that are managed by or withdrawn to the U.S. National Park Service
PRIVATE	53,069	PRIVATE: land that is private or otherwise not federal nor state
STATE	37,198	STATE: lands that are owned or managed by the Idaho Department of Lands
STATEFG	792	STATEFG: lands that are owned or managed by the Idaho Department of Fish and Game.
STATEOTH	321	STATEOTH: lands that owned or managed by other Idaho State agencies.
STATEPR	1,793	STATEPR: lands that are owned or managed by the Idaho Department of Parks and Recreation
USFS	980,893	USFS: lands that are managed by or withdrawn to the U.S. Forest Service
Grand Total	1,744,768	